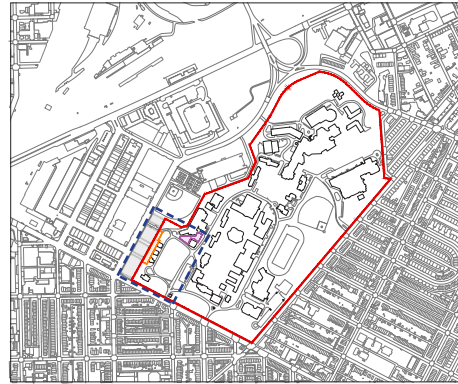


## 5.1 CREATIVITY WAY CONCEPT - SITE PLAN

A site plan diagram illustrating the extent of the Creativity Way and its position within the historic campus and 6th Street.

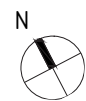


### KEY

1. House 1
2. Ballard House
3. Fay House
4. Denison House
5. Kellogg Conference Center
6. Peikoff Alumni House
7. Olmsted Green
8. 6th St Parcel 1
9. 6th St Parcel 2A1
10. 6th St Parcel 2A2
11. 6th St Parcel 2B
12. Miller Memorial

- A.** Creativity Way  
**B.** Tapscott Street  
**C.** 'Green Finger'  
**D.** Morse Street

 Creativity Way Outline  
 (Approximately 20,000SF)



0' 20' 40' 80' 120'

6th Street NE

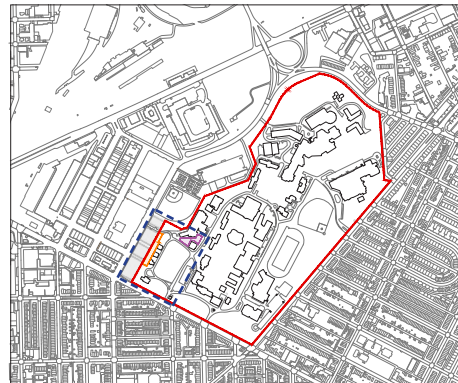


Miller Memorial



## 5.1 CREATIVITY WAY CONCEPT - SITE PLAN


A site plan diagram illustrating the proposed Conservatory building which is currently under review by Gallaudet University.

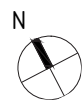


### KEY

1. House 1
2. Ballard House
3. Fay House
4. Denison House
5. Kellogg Conference Center
6. Peikoff Alumni House
7. Olmsted Green
8. 6th St Parcel 1
9. 6th St Parcel 2A1
10. 6th St Parcel 2A2
11. 6th St Parcel 2B
12. Miller Memorial

- A. Creativity Way
- B. Tapscott Street
- C. 'Green Finger'
- D. Morse Street

 Creativity Way Outline  
(Approximately 20,000SF)



0' 20' 40' 80' 120'

Note: The Conservatory is a concept that is currently under review by GU and will be the subject of a future Campus Plan application.

6th Street NE



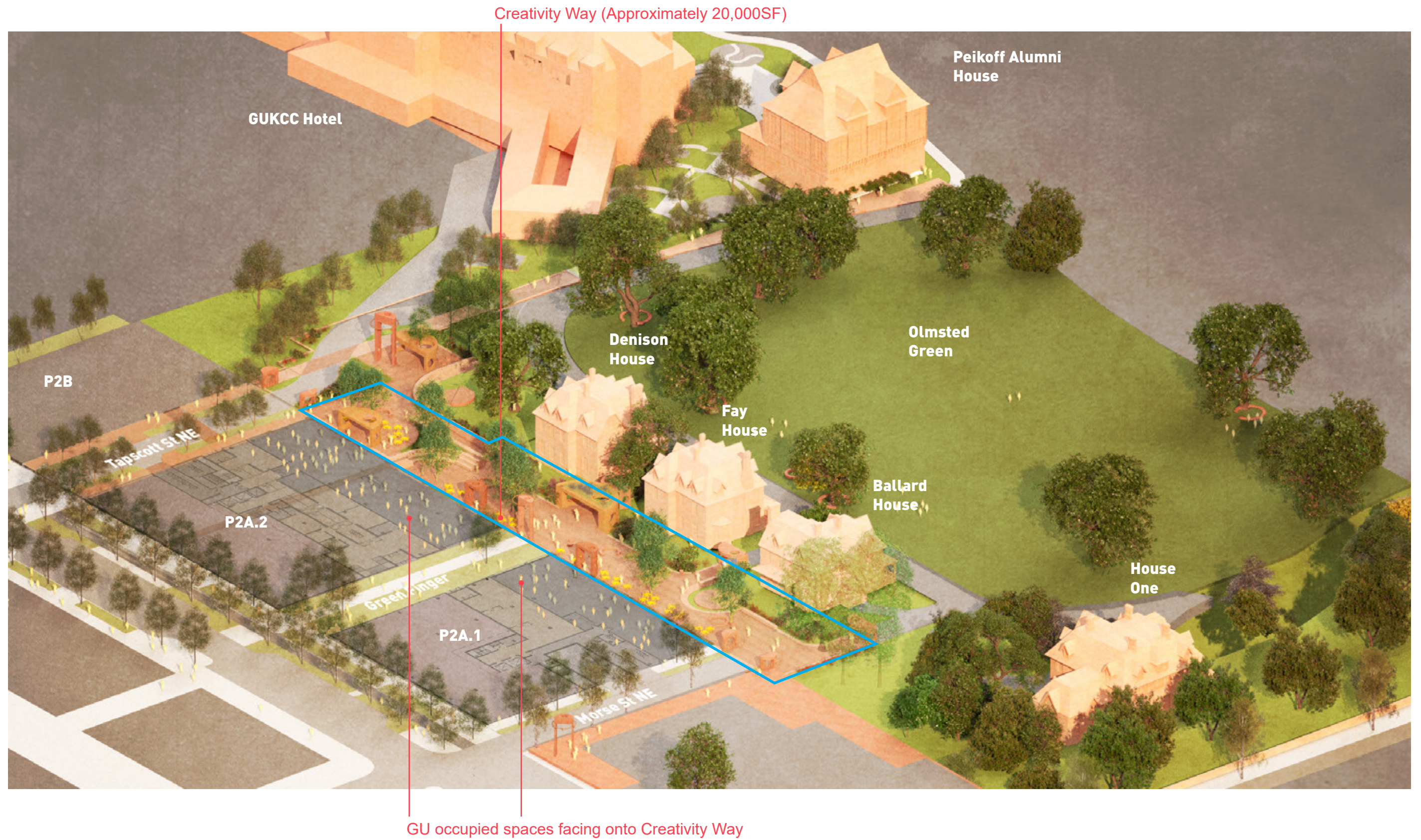
Miller Memorial

Florida Av NE



## 5.2 CREATIVITY WAY CONCEPT - ISOMETRIC

An isometric diagram illustrating the extent of the Creativity Way and its position within the historic campus and 6th Street.

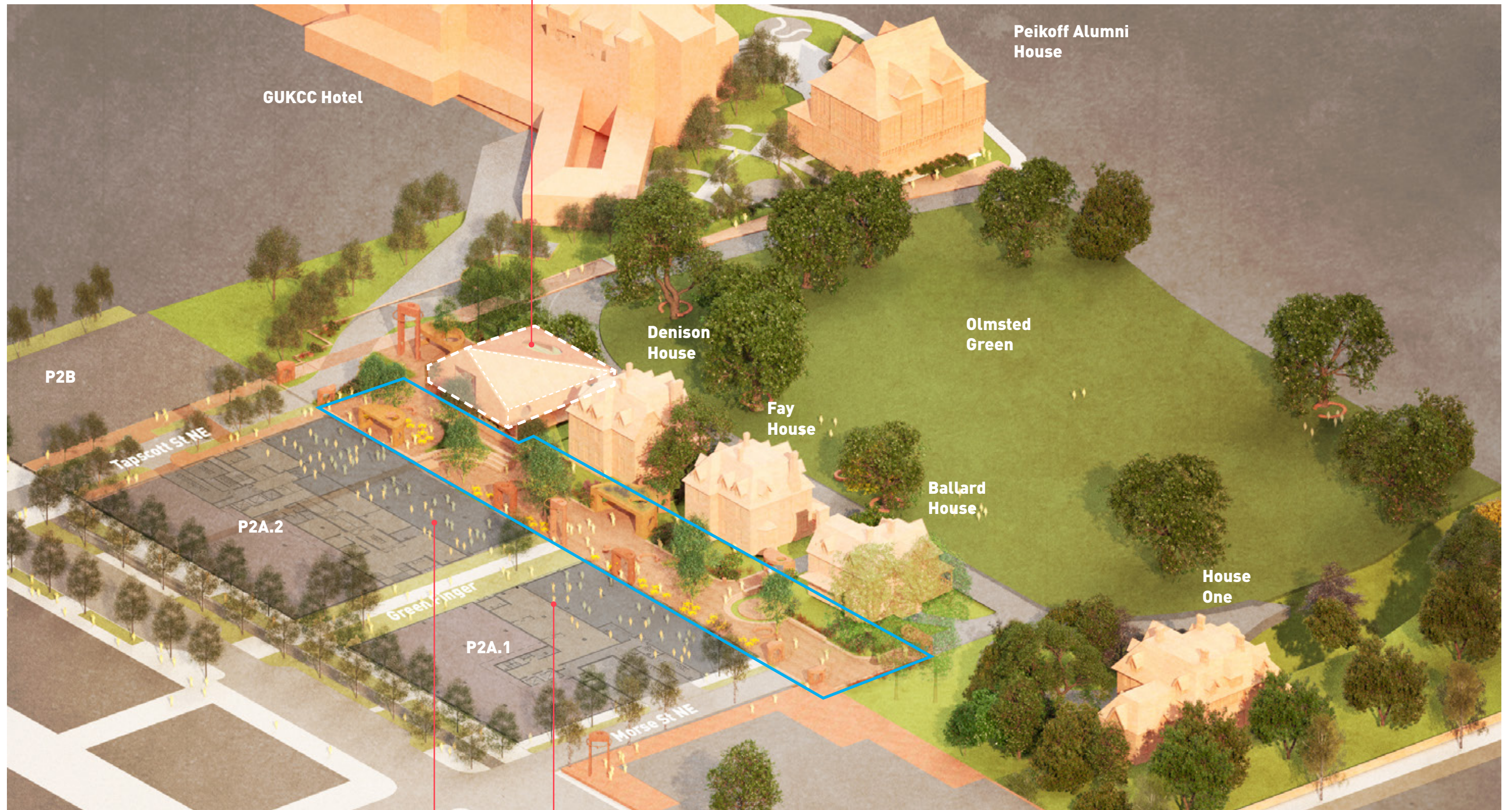




## 5.2 CREATIVITY WAY CONCEPT - ISOMETRIC

An isometric diagram illustrating the proposed Conservatory building which is currently under review by Gallaudet University.

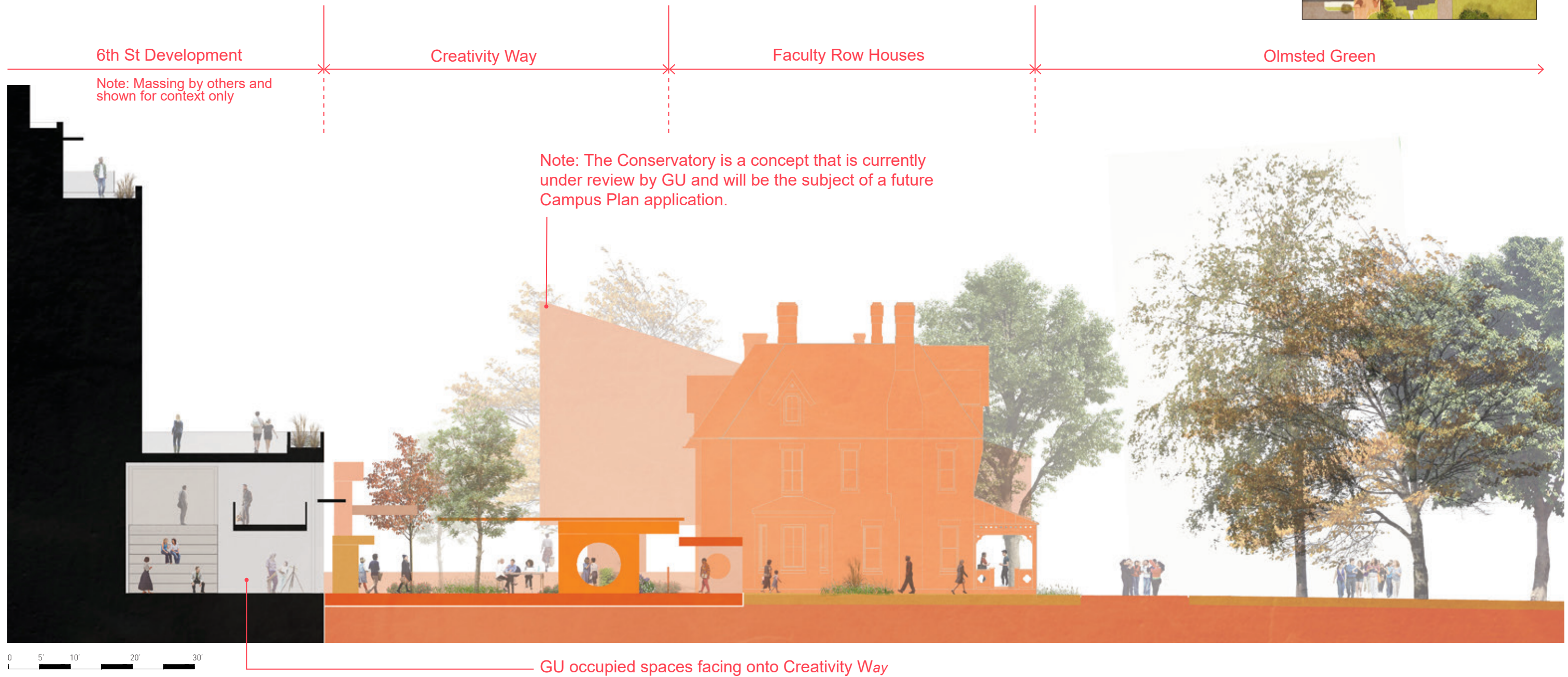
Note: The Conservatory is a concept that is currently under review by GU and will be the subject of a future Campus Plan application.



GU occupied spaces facing onto Creativity Way



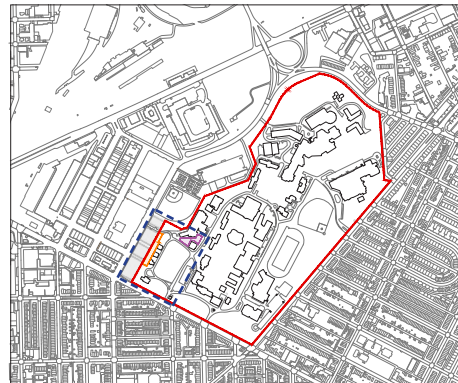
5.3 CREATIVITY WAY CONCEPT - CROSS SECTION





## 5.4 CREATIVITY WAY & PROPOSED CAMPUS SECURITY STRATEGY


A site plan diagram illustrating the extent of the proposed Creativity Way & Campus security lines, during different times of occupation.




### KEY

- 1. House 1
- 2. Ballard House
- 3. Fay House
- 4. Denison House
- 5. Kellogg Conference Center
- 6. Peikoff Alumni House
- 7. Olmsted Green
- 8. 6th St Parcel 1
- 9. 6th St Parcel 2A1
- 10. 6th St Parcel 2A2
- 11. 6th St Parcel 2B
- 12. Miller Memorial

- A. Creativity Way
- B. Tapscott Street
- C. 'Green Finger'
- D. Morse Street

 Campus Boundary / Gates  
[anticipated opening hours to be generally from 6am until 10pm daily]

 Boundary to east side of CW. (Public access afforded to Olmsted Green and Campus at north end of CW and at the three gateway positions adjacent to Faculty Row houses. Gates to be generally open and only closed if, on occasion, the University consider it necessary to control movement from CW further onto campus).

 Public routes into Creativity Way, through to Campus



0' 20' 40' 80' 120'

Note: Final position and detail of security lines is subject to detailed design

6th Street NE



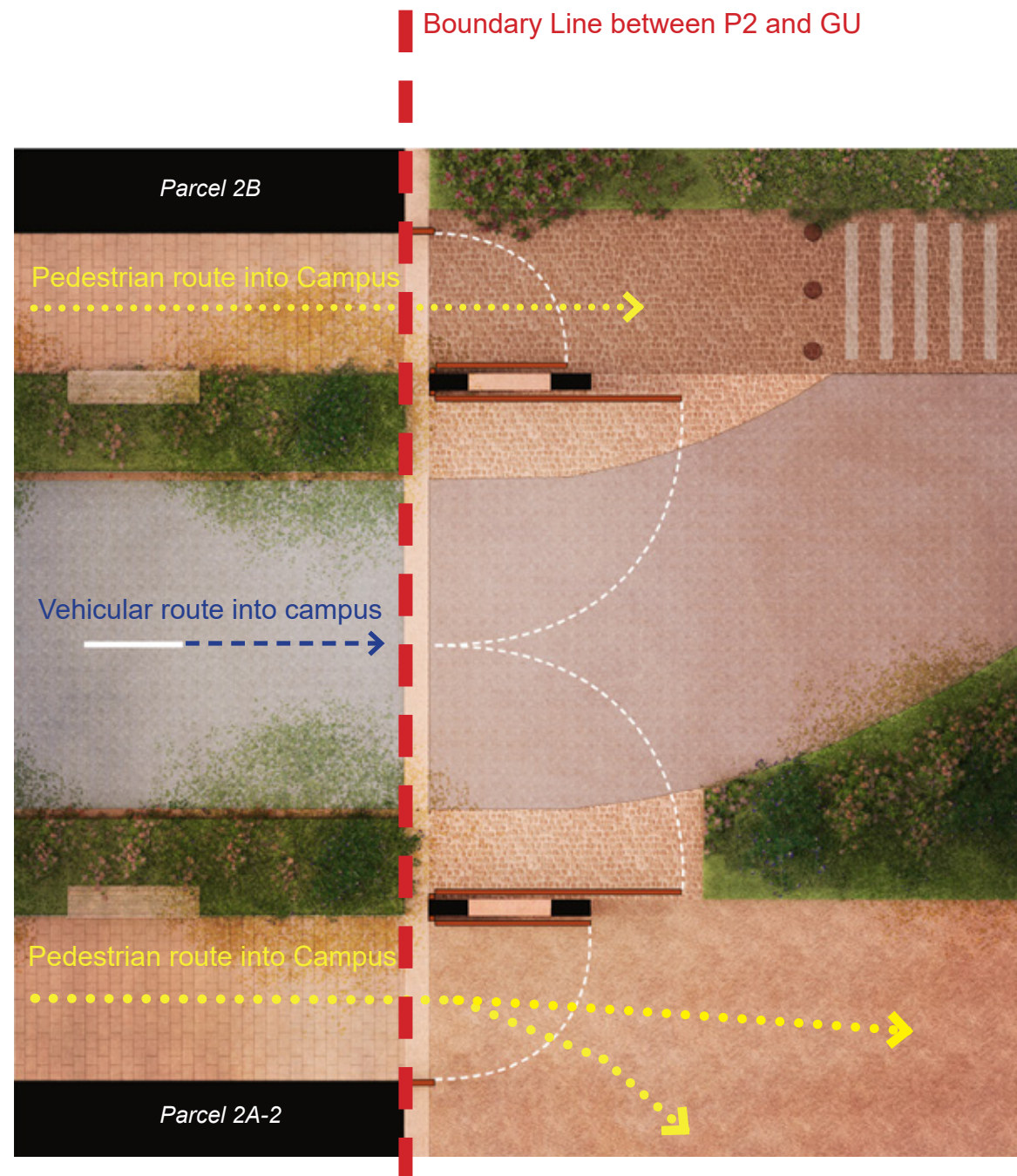
Miller Memorial

Florida Av NE



## 5.4 CREATIVITY WAY & PROPOSED CAMPUS SECURITY STRATEGY

An example of an indicative security strategy for the western edge of Creativity Way at Tapscott St. Final details subject to review and agreement with the University.



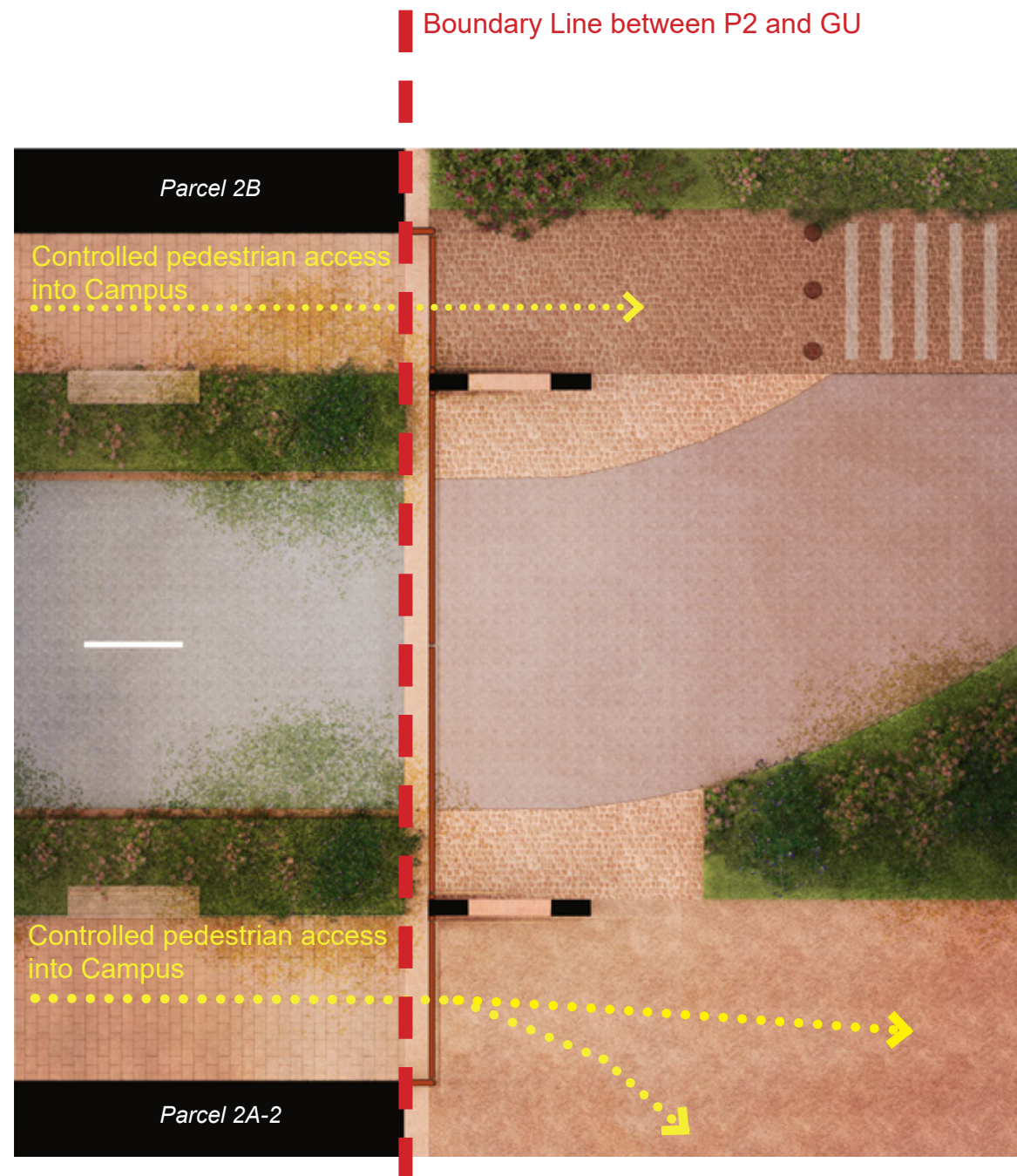
A concept plan sketch indicating the campus security strategy at Tapscott St - showing how the gates are intended to swing backwards to minimise visual obstruction.

Day-time view looking towards the northern end of Creativity Way and the entrance into the Campus from Tapscott St - with the gates open.



## 5.4 CREATIVITY WAY & PROPOSED CAMPUS SECURITY STRATEGY

An example of an indicative security strategy for the western edge of Creativity Way at Tapscott St. Final details subject to review and agreement with the University.



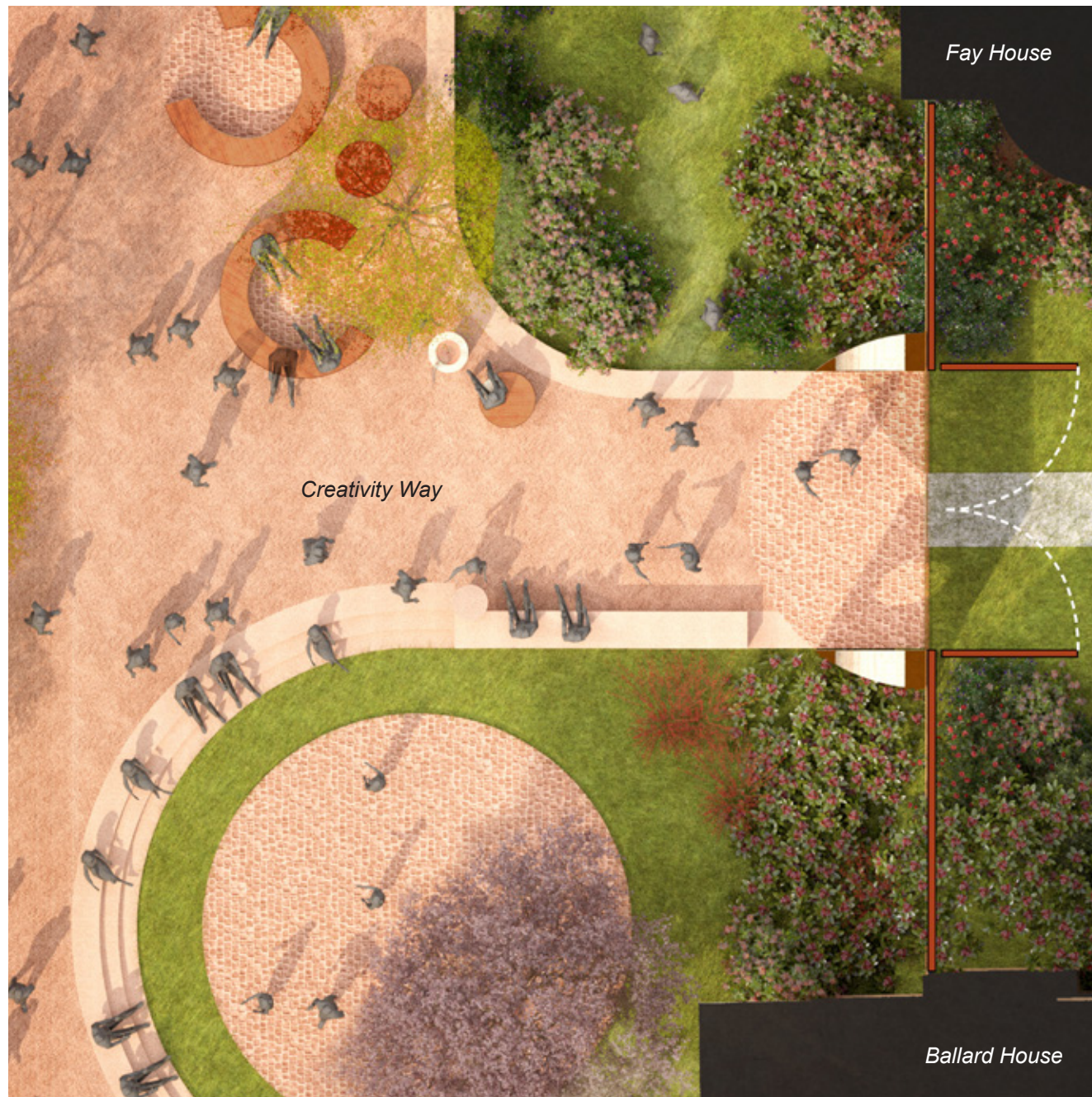
A concept plan sketch indicating the campus security strategy at Tapscott St - showing the gates in their closed position.

Night-time view looking towards the northern end of Creativity Way and the entrance into the Campus from Tapscott St - with the gates closed.



## 5.4 CREATIVITY WAY & PROPOSED CAMPUS SECURITY STRATEGY

An example of an indicative security strategy for the eastern edge of Creativity Way and Gallaudet's campus. Final details subject to review and agreement with the University.



A concept plan sketch indicating the campus security strategy at the eastern edge of Creativity Way and between the Faculty Row houses - showing the gates in their open position.




Day-time view looking towards the eastern edge of Creativity Way and the gateway to Olmsted Green - with the gates open.



## 5.4 CREATIVITY WAY & PROPOSED CAMPUS SECURITY STRATEGY

An example of an indicative security strategy for the eastern edge of Creativity Way and Gallaudet's campus. Final details subject to review and agreement with the University.



A concept plan sketch indicating the campus security strategy at the eastern edge of Creativity Way and between the Faculty Row houses - showing the gates in their closed position.



Night -time view looking towards the eastern edge of Creativity Way and the gateway to Olmsted Green - with the gates closed.